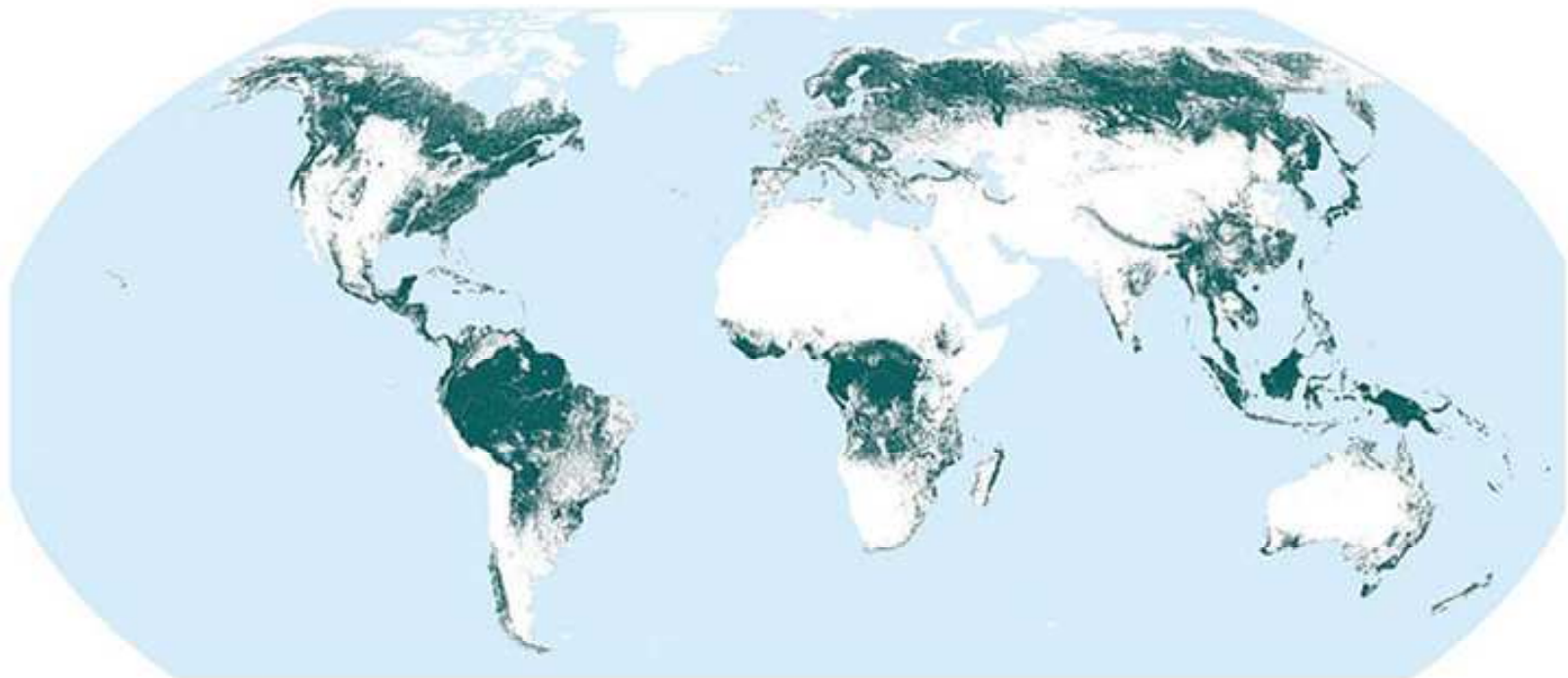


Figura 1 - Le foreste nel mondo

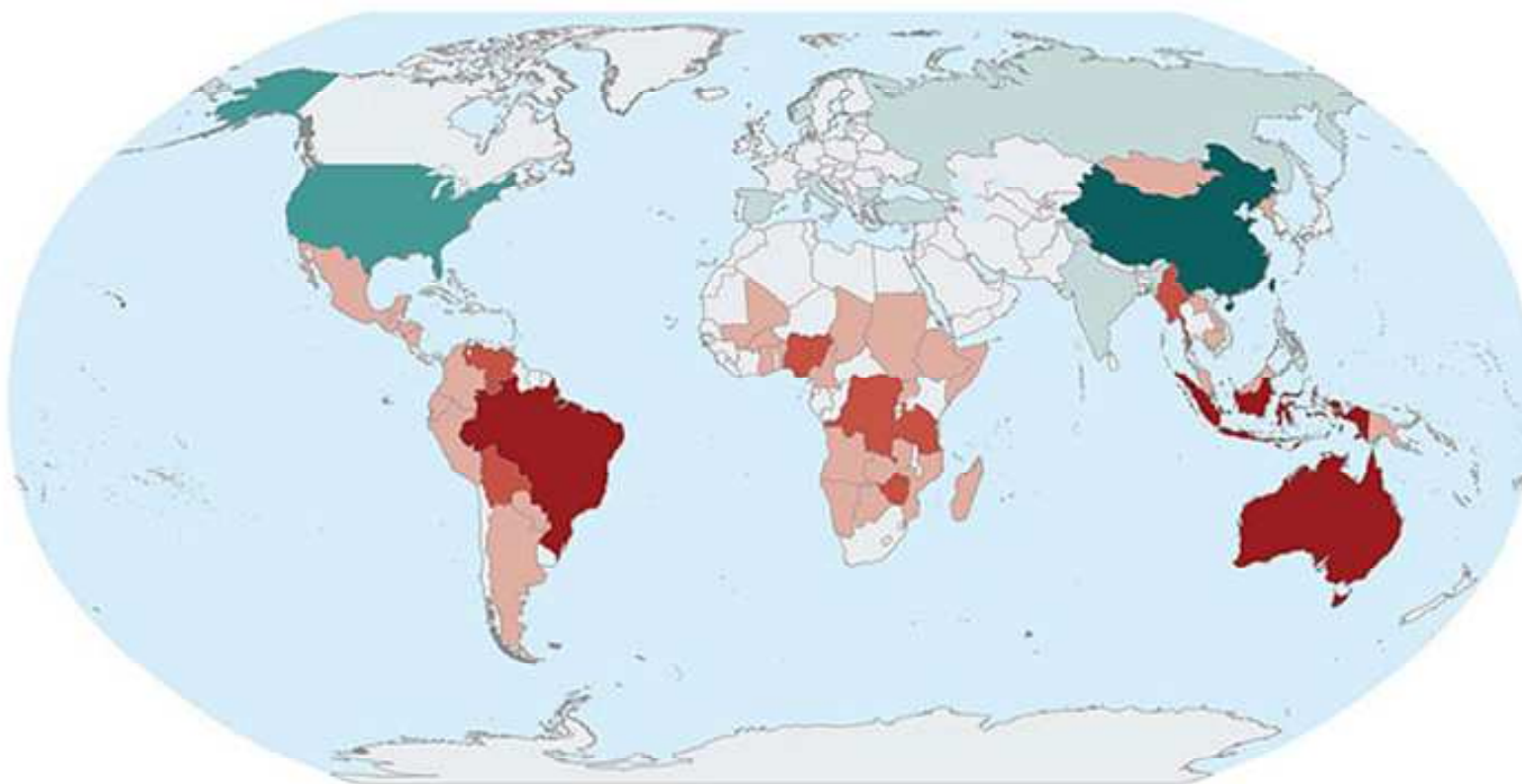


■ Foresta (superficie alberata >10%) □ Altre terre □ Acqua



Fonte: FAO

**Figura 2 – Variazioni dell'estensione delle foreste nel mondo
(migliaia di ettari, 2005 – 2010)**



Fonte: FAO



Figura 3 – Foreste e deforestazione nei diversi continenti (2000 – 2010)

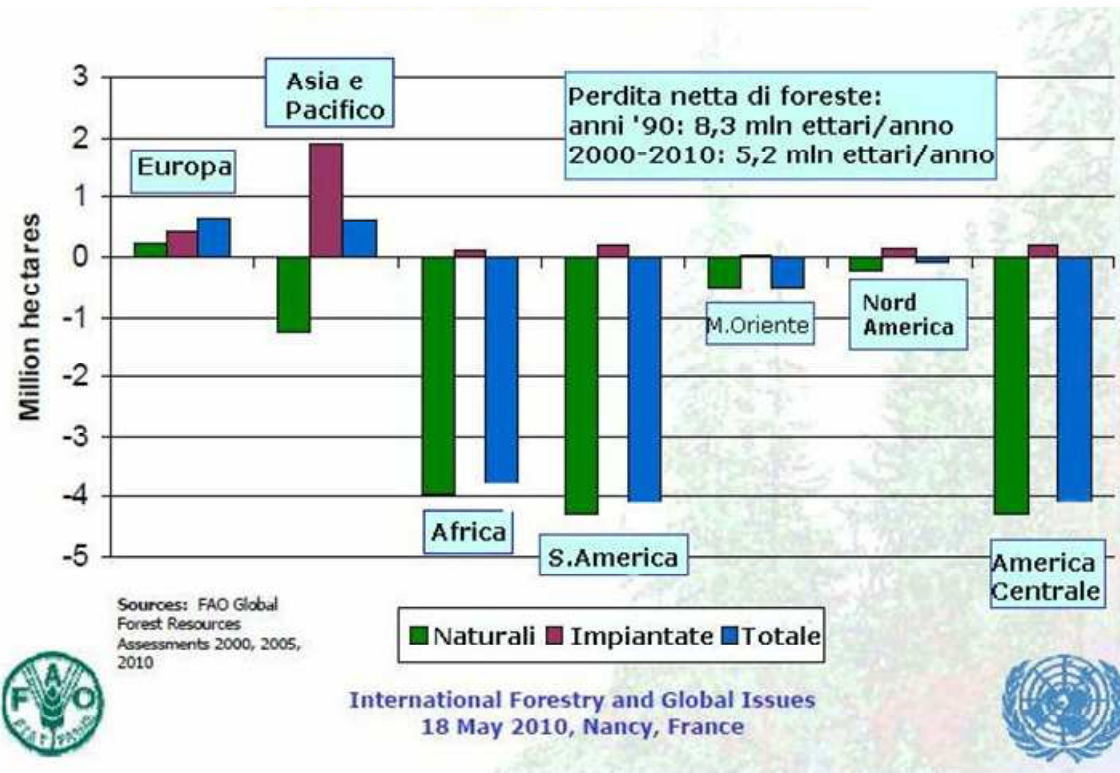
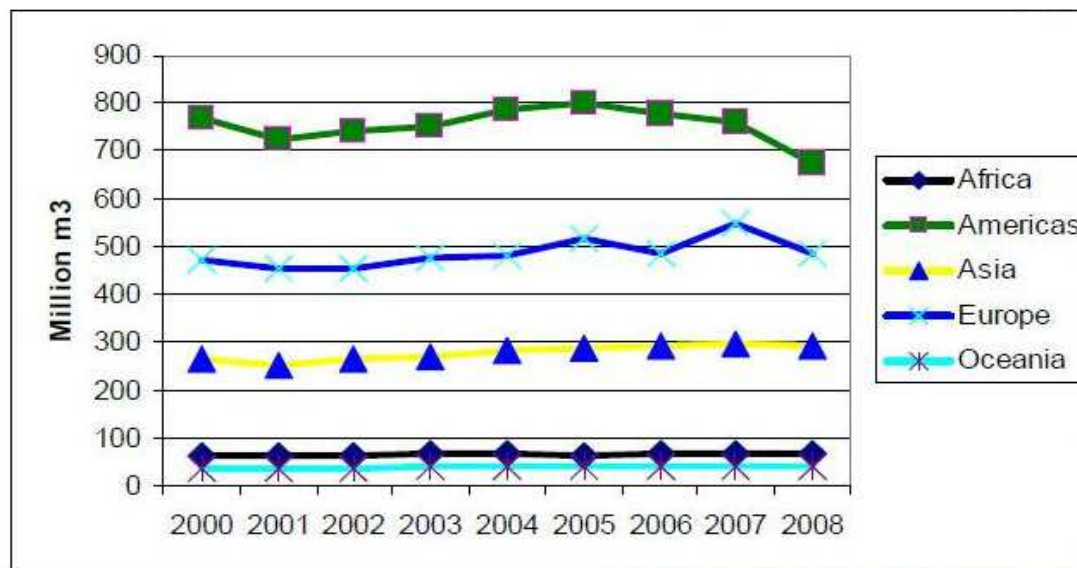


Figura 4 – Consumo industriale e produzione industriale di legno

CONSUMO



PRODUZIONE

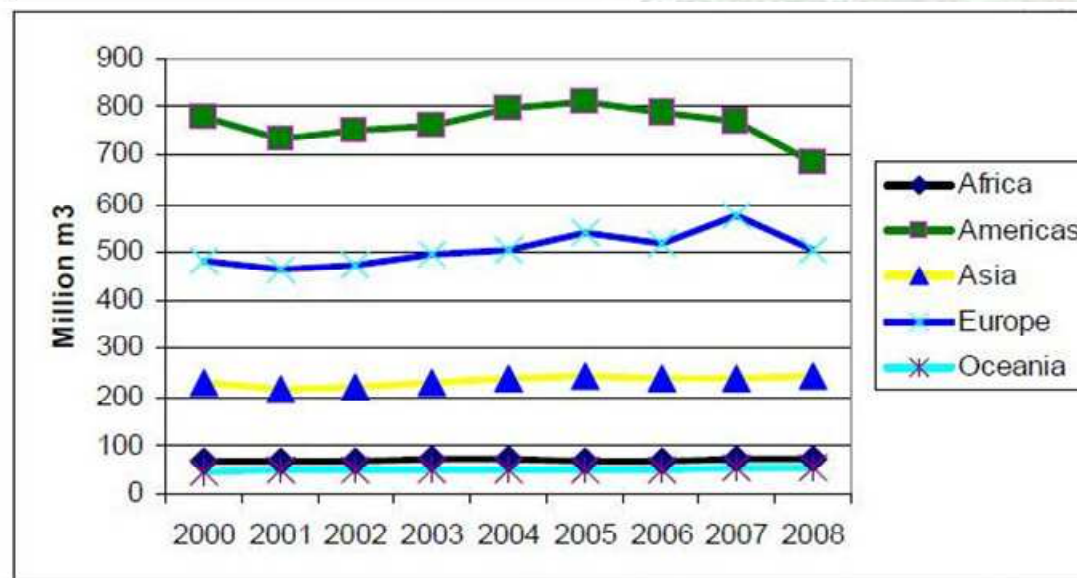
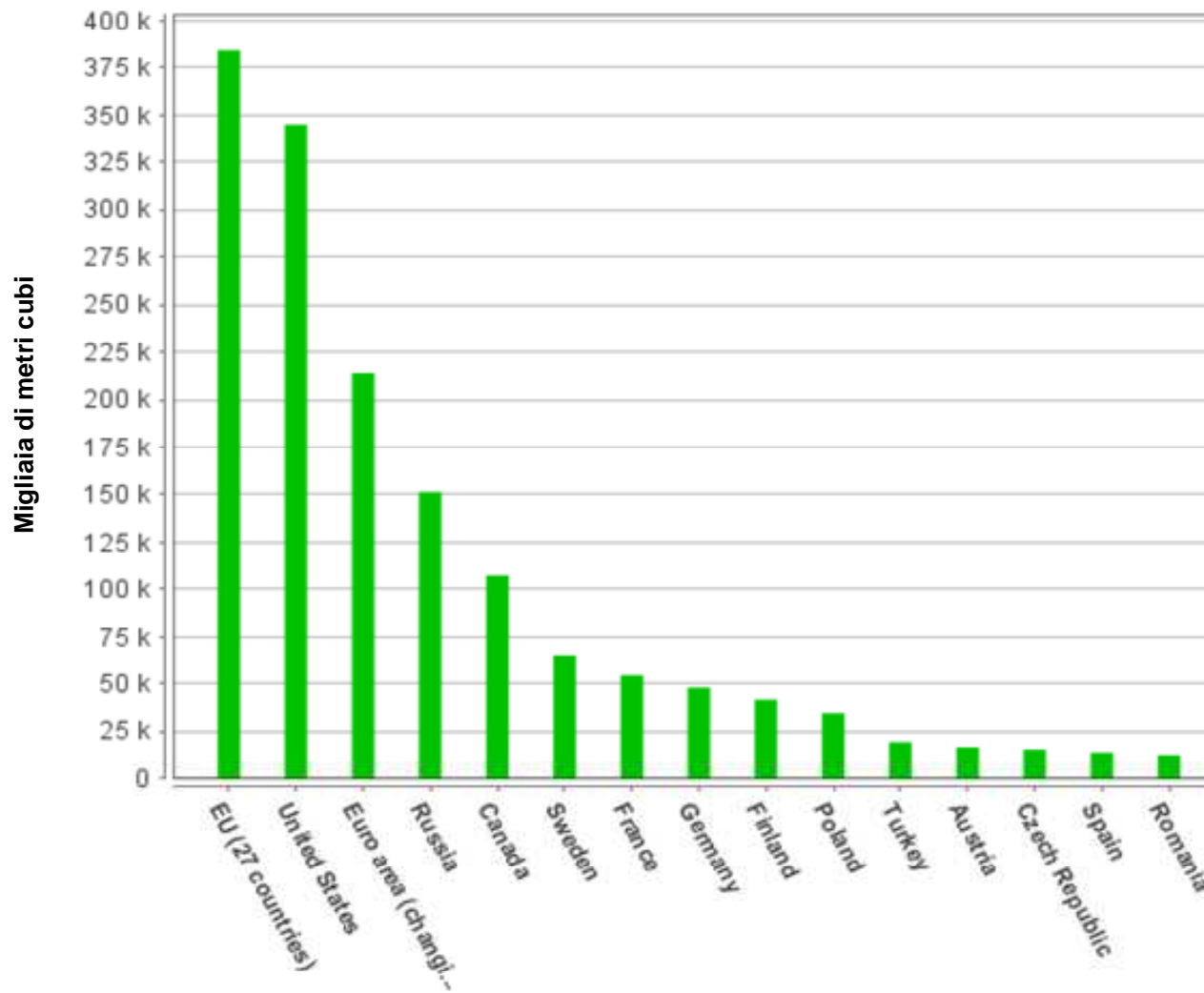


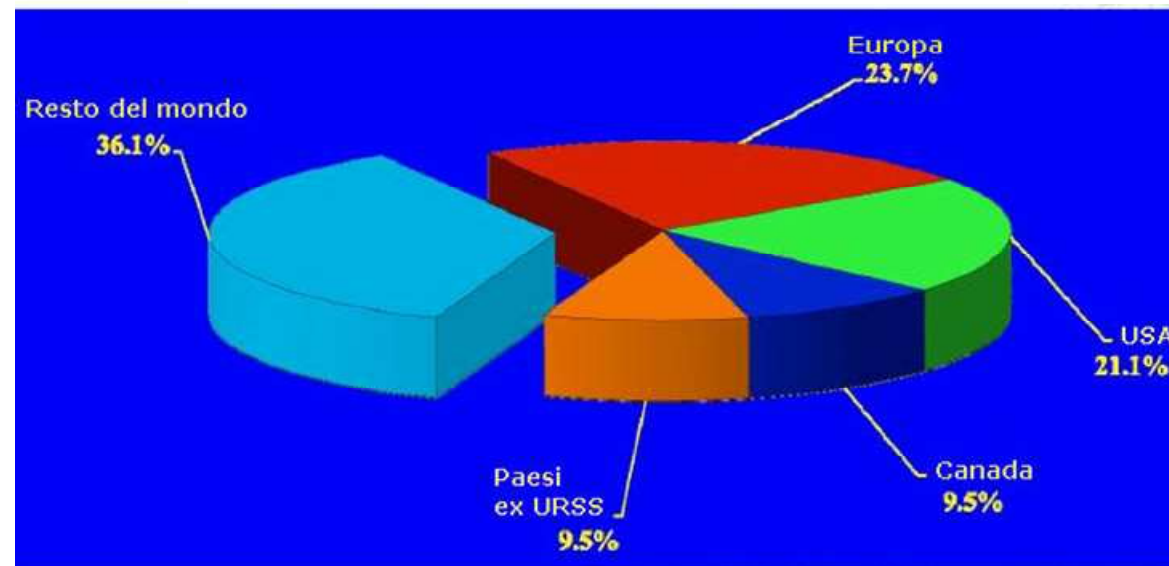
Figura 5 – La produzione di legno nel mondo



Fonte: Eurostat



Figura 6 – Quantità globale di legna raccolta



Source: *State of the World's Forests 2009*, FAO.

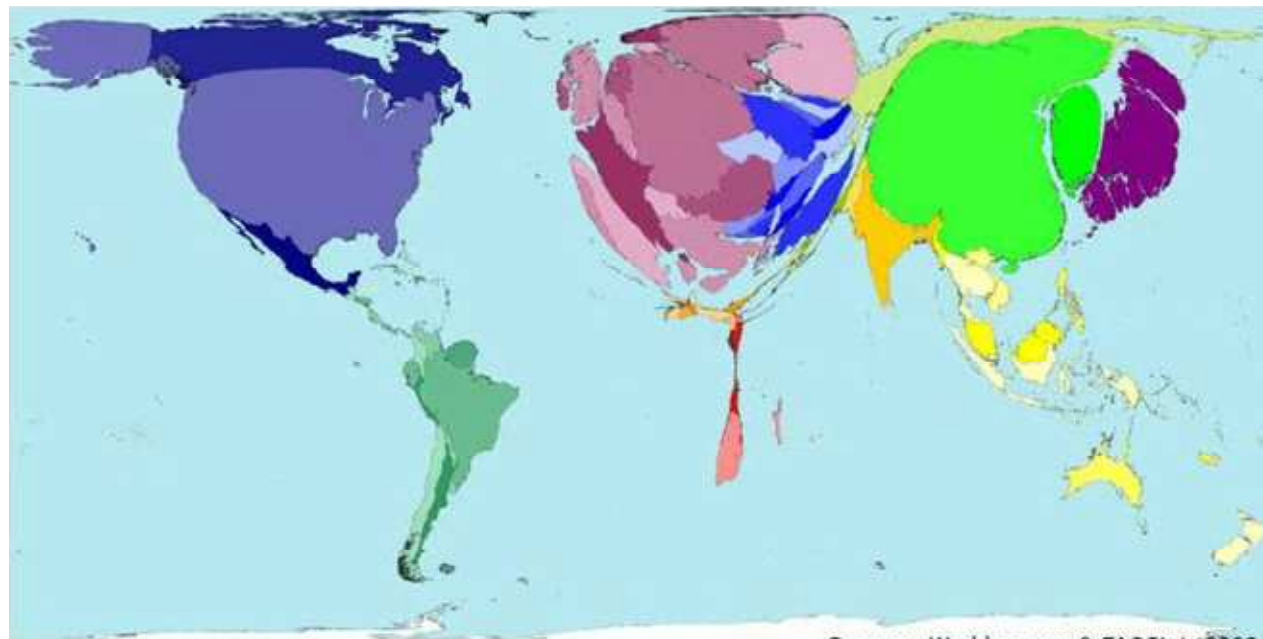


International Forestry and Global Issues
18 May 2010, Nancy, France



Fonte: FAO

Figura 7 – Il mondo dimensionato in base ai prodotti ottenuti dalle foreste



Sources: Worldmapper & FAOStat, 2009



International Forestry and Global Issues
18 May 2010, Nancy, France



Fonte: Worldmapper / FAO

